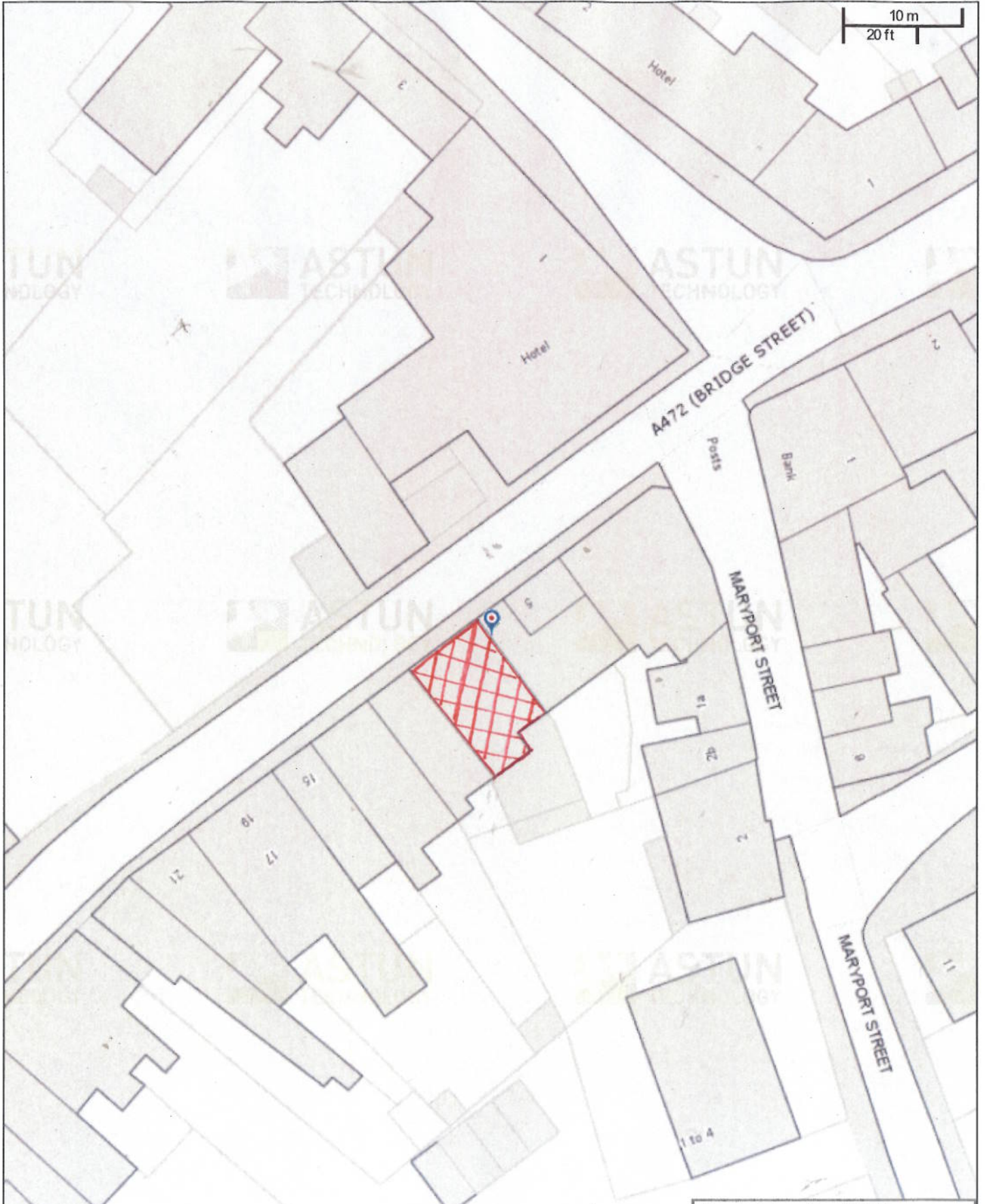




APPENDIX B



© Ordnance Survey 10023415 2016, via Astun Data Services

County Boundary (MCC)  
~

	<b>Print title</b>		
	Print description		
	Monmouthshire County Council, County Hall, The Rhadyr, Usk. NP15 1GA		
Scale : 1:444	Printed : 19/9/2016 at 13:59 PM	Grid Ref: 337652,200895	